

# Petrology and Geochemistry of Granitic Rocks in South Sulawesi, Indonesia: Implication for Origin of Magma and Geodynamic Setting

Adi Maulana, Koichiro Watanabe, Akira Imai, Kotaro Yonezu

**Abstract**—Petrology and geochemical characteristics of granitic rocks from South Sulawesi, especially from Polewali and Masamba area are presented in order to elucidate their origin of magma and geodynamic setting. The granitic rocks in these areas are dominated by granodiorite and granite in composition. Quartz, K-feldspar and plagioclase occur as major phases with hornblende and biotite as major ferromagnesian minerals. All of the samples were plotted in calc-alkaline field, show metaluminous affinity and typical of I-type granitic rock. Harker diagram indicates that granitic rocks experienced fractional crystallization during magmatic evolution. Both groups displayed an extreme enrichment of LILE, LREE and a slight negative Eu anomaly which resemble upper continental crust affinity. They were produced from partial melting of upper continental crust and have close relationship of sources composition within a suite. The geochemical characteristics explained the arc related subduction environment which later give an evidence of continent-continent collision between Australia-derived microcontinent and Sundaland to form continental arc environment.

**Keywords**—Geochemistry, Granitic Rock, Petrology, Sulawesi

## I. INTRODUCTION

THE magmatism in Sulawesi Island in the central part of Indonesian Archipelago ranges from Tertiary to Quaternary in ages. They consist of basaltic-andesitic to granitic magma in composition [1], [2], [3]. Constraint on the magmatic history and source of the volcanic rocks as well as geochemical processes have been reported by previous studies (e.g. [4], [1], [3]) and discussions on their tectonic setting have been prevailed. However, there has been little systematic study of granitic rocks in this island despite their large distribution, tectonic significance and economic potential. A systematic study of particular granitic rock will provide detail magmatic and geochemical processes that perform in particular area.

Therefore, a systematic study on the granitic rocks from this island needs to be intensified. The aim of this paper is to address the petrological and geochemical characteristics of the granitic rocks in Polewali and Masamba, in South Sulawesi and

discuss the origin of magma and the geodynamic setting in these two areas.

## II. GENERAL GEOLOGY

The study areas are located at Polewali and Masamba in the northern part of south Sulawesi, approximately 300 km and 400 km north of Makassar, respectively (Fig.1). They are separated by mountainous topography consisting of Tertiary and Quaternary volcanic rocks. The general geology of this area consists of five sequences [5]: (1) Pre-tertiary meta sedimentary rocks including flysch deposit which was formed in a forearc basin setting, and ophiolites of Lamasi Complex; (2) Miocene to Pliocene syn-rifting sequence composed of siliciclastic, coal, volcanic and carbonates sedimentary deposit of the Toraja and Mallawa Formation; (3) Tertiary post-rifting sequence including the Eocene to Middle Miocene Carbonate Makale and Tonasa Limestone; (4) Middle Miocene to Pliocene granitic to gabbroic intrusive rocks; (5) Pliocene to Recent non marine to upper bathyal sedimentary deposits including Walanae Formation.

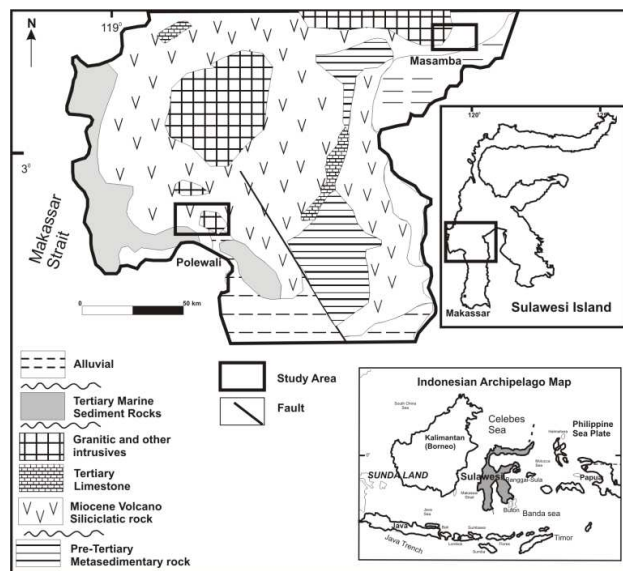


Fig. 1 Geologic map of study areas

The Polewali granitic rock is situated in the western part which belongs to granitic rock series consists of biotite granite [6]. They were classified as granodiorite by [7] and a recent report by [8] reported these rocks classified as granite, granodiorite, diorite, syenite, quartz monzonite and rhyolite. The

Adi Maulana is with Dept. of Earth Resources Engineering, Faculty of Engineering, Kyushu University, 819-0395, Japan. (phone: +81-80-3988-2804; email: adi-m@mine.kyushu-u.ac.jp)

Koichiro Watanabe is with Dept. of Earth Resources Engineering, Faculty of Engineering, Kyushu University, 819-0395, Japan

Akira Imai is with Dept. of Earth Science and Technology, Akita University, Japan

Kotaro Yonezu is with Dept. of Earth Resources Engineering, Faculty of Engineering, Kyushu University, 819-0395, Japan

occurrence of Masamba granitic rock was reported by [9] who then classified them into Kambuno Granitic group which consists of granite, granodiorite and gneiss rocks. The age of these groups were interpreted as Tertiary as they intruded the Bonebone Formation which is Tertiary in age.

Tertiary magmatic complex in south and central Sulawesi, which includes the Tertiary Polewali and Masamba granitic rocks, is part of the West and North Sulawesi Pluto-volcanic arc province [10], [11], [12] which has been explained as a result of west dipping subduction of a microcontinent block [5].

### III. ANALYTICAL TECHNIQUE

Twenty four granitic samples were taken from the outcrops in both Polewali and Masamba areas. Polished thin sections were prepared for petrographic and analytical works. The samples were later crushed and pulverized and approximately 1 kg were crushed and milled to 200 mesh and then thoroughly mixed using a swing mill. Major and trace elements compositions were analysed at Dept. of Earth Resources Engineering, Kyushu University and ALS Chemex, Vancouver, Canada, respectively. Whole rock compositions were determined on fused disc and pressed powder using X-ray fluorescence spectrometer Rigaku RINT-300 whereas trace elements including REE were determined by ICP-MS method.

### IV. PETROGRAPHY

Polewali granitic rocks are coarse- to medium-grained and are hypidiomorphicequigranular. They generally contain quartz (20 to 40%), plagioclase (40 to 55%), alkali feldspar (<10%), biotite (10-15%) and hornblende (<10%) with minutes accessory of titanite, apatite, zircon, magnetite and ilmenite. Quartz grains are generally clustered between plagioclase with micrographic and occasional granophyric intergrowth. Plagioclase varies from oligoclase to labradorite with some crystals showing oscillatory zoning and sieve texture. In Some samples, plagioclase occurs as phenocryst which can reach 5 mm in length, showing polysynthetic twinning and containing abundant inclusion of quartz and biotite. Some plagioclase rim has been altered to carbonate and chlorite. Mymerkitic texture occurs but is not common in some samples. Alkali feldspar is orthoclase and sometimes occurs as matrix intergrowth with quartz. Sometimes microcline is found which is partially resorbed. Ferromagnesian mineral include hornblende (often altered to chlorite and calcite) and biotite (altered to chlorite). Hornblende occurs as dark brown crystal, ranging from 1 to 3 mm and sometimes more than 4 mm in size. Biotites are brown and greenish yellowish and common in almost all samples. Magnetite and ilmenite are the most common opaque phase.

Masamba granitic rocks are coarse- to medium-grained, hypidiomorphice quigranular texture with grain size mostly in the range of 1 to 4 mm. The rocks are generally dominated by quartz (30-45%), plagioclase (20-30%), K-Feldspar (5-10%), biotite (5-8%) and hornblende (3-5%). Plagioclase is mostly subhedral and euhedral, and commonly show albite, albite-caldsbad twinning. Sometimes they occur as phenocryst in some samples, up to 8 mm in size and sometimes show a typical oscillatory zoning with quartz inclusion. Biotite occurs

as flakes, brownish to yellowish and sometimes has been replaced partially by chlorite along with hornblende in the groundmass. Titanite, small tiny zircon, apatite and spots of iron oxide occur as accessory minerals. Mymerkitetexture was found in some samples. Chlorite occur as secondary mineral, usually found in the rim of plagioclase, biotite and hornblende.

### V. GEOCHEMISTRY

The results of major and trace element compositions were listed in table 1. Most of the rocks were plotted in granodiorite and granite field with some of them plotted in quartz monzonite, monzodiorite and diorite fields in Total Alkali Silica (TAS) diagram of [13] (Fig. 2). The bulk composition of all samples shows high  $\text{SiO}_2$  and  $\text{K}_2\text{O}$  contents with low MgO content.

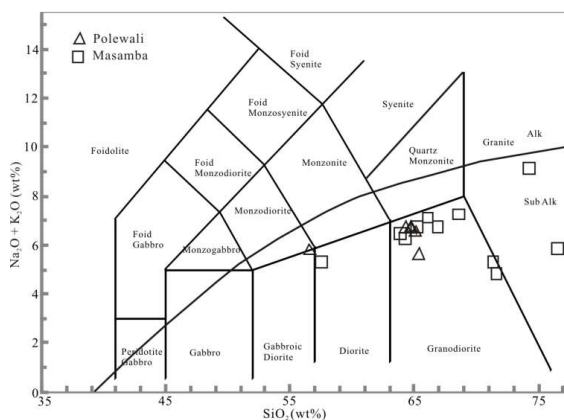


Fig. 2 Total Alkali and Silica (TAS) diagram of [13] of Polewali and Masamba granitic rocks

The Polewali granite is dominated by granodioritic rock, with subordinate monzodiorite and quartz monzonite. The  $\text{SiO}_2$  content of granodiorite and quartz monzonite ranges from 64 to 65 wt% with  $\text{K}_2\text{O}$  and  $\text{Na}_2\text{O}$  content ranging from 3.9 to 4.4 wt% and 1.1 to 2.4 wt%, respectively. Meanwhile, the monzodiorite is characterized by lower  $\text{SiO}_2$  (56 wt %) and  $\text{K}_2\text{O}$  content (3.9 wt %) as well as  $\text{Na}_2\text{O}$  content (1.9 wt %). This monzodiorite also shows a high content of LoI (loss on ignition).

The Masamba granite has more acidic composition as shown by the intensive distribution of granite and granodiorite with one sample showing dioritic composition. The  $\text{SiO}_2$  content range from 63 to 68 wt% and more than 70 wt% for granodiorite and granitic rocks, respectively.  $\text{K}_2\text{O}$  content of the granodiorite ranges from 2.9 to 4.8 wt% whereas that of granitic rocks shows a relative wide range (1.9 to 5.8 wt%). The  $\text{SiO}_2$  content of dioritic rock is 57.5 wt% with  $\text{K}_2\text{O}$  content of 2.9 wt%. The  $\text{Na}_2\text{O}$  content of all the samples is confined to a range from 2.3 to 3.8 wt%. ASI (Alumina Saturation Index) values for Polewali samples range from 0.88 to 0.92 whereas those from Masamba samples range from 0.82 to 1.1.

TABLE I  
WHOLE ROCK AND TRACE ELEMENTS ANALYSIS OF POLEWALI  
AND MASAMBA GRANITIC ROCKS

Sample	Polewali granitic rocks						Masamba granitic rocks										
	POL-ST2	POL-ST3	POL-13	POL-ST1	POL-19	POL-11	M-ST13	M-ST6	M-RF2	M-RF4	M-RF6	M-ST3B	M-1	M-ST3A	M-RF7	M-RF4B	M-RF1
Rock name	Granodiorite	Monzonite	Granodiorite	Granodiorite	Quartz Monzonite	Granodiorite	Granodiorite	Granodiorite	Granodiorite	Granodiorite	Granodiorite	Granodiorite	Granodiorite	Granite	Granite	Granite	Granodiorite
Whole rock (wt%)																	
SiO <sub>2</sub>	64.33	56.61	65.16	64.78	64.78	65.42	66.14	64.33	65.29	68.66	57.57	71.67	63.89	76.59	74.28	71.40	66.97
TiO <sub>2</sub>	0.68	0.69	0.52	0.63	0.56	0.40	0.54	0.64	0.58	0.51	1.00	0.43	0.70	0.16	0.13	0.44	0.56
Al <sub>2</sub> O <sub>3</sub>	14.28	14.15	15.16	14.19	14.68	14.20	14.54	14.65	15.00	14.41	16.08	13.40	14.83	12.66	13.57	13.48	15.07
FeOT	4.52	5.07	4.23	4.29	3.87	2.56	3.85	4.59	3.60	2.74	6.04	3.25	4.53	1.45	1.52	3.57	2.96
MnO	0.10	0.13	0.07	0.09	0.07	0.07	0.08	0.09	0.07	0.05	0.10	0.14	0.11	0.05	0.03	0.11	0.05
MgO	3.28	5.78	2.59	2.89	2.54	1.82	2.44	2.99	3.29	2.17	5.46	1.58	3.15	0.73	0.17	1.42	2.37
CaO	4.73	5.57	3.81	4.26	3.94	4.21	3.94	4.58	4.22	3.21	6.84	2.95	5.03	1.87	0.70	3.65	3.58
Na <sub>2</sub> O	2.33	1.74	2.61	2.39	2.42	1.15	2.49	2.56	2.68	2.37	2.32	2.71	2.51	3.86	3.30	3.30	2.39
K <sub>2</sub> O	4.39	3.89	3.93	4.31	4.98	4.43	4.59	3.65	4.05	4.85	2.94	2.07	3.94	1.98	5.82	1.99	4.31
P <sub>2</sub> O <sub>5</sub>	0.28	0.25	0.23	0.24	0.21	0.13	0.22	0.24	0.21	0.13	0.27	0.09	0.24	0.04	0.02	0.10	0.13
SO <sub>3</sub>	0.03	0.04	0.02	0.04	0.01	0.00	0.01	0.14	0.00	0.01	0.04	0.00	0.02	0.00	0.00	0.00	0.00
LOI	0.82	5.81	1.34	1.80	1.80	5.40	0.89	1.33	0.81	0.71	1.14	1.63	0.82	0.58	0.40	0.46	1.44
Total	99.77	99.73	99.69	99.71	99.66	99.79	99.73	99.79	99.80	99.82	99.80	99.92	99.77	99.97	99.94	99.92	99.83
Trace elements (ppm)																	
Cr	30	160	30	30	30	10	30	40	70	30	120	<10	30	<10	<10	<10	40
Ni	<5	37	<5	<5	<5	<5	<5	5	20	6	33	<5	<5	<5	<5	<5	6
Rb	196	174	177.5	195.5	207	227	179.5	194.5	162	233	1615	36.4	178	313	158	45	165
Ba	175	1105	1215	1540	2230	1020	1645	1010	730	747	586	344	125	1415	26.9	288	766
Th	36.9	43.4	47	47.7	43.9	54.4	44.5	58.5	26.3	23	26.5	4.41	40.7	2.59	35.3	7.36	16.05
U	9.04	10.2	9.33	10.1	8.82	10.5	9.34	11.1	7.52	6.14	6.98	0.54	8.53	0.93	3.98	1.66	4.2
Nb	174	16.6	17.5	17.4	14.9	20.8	15.4	17.7	11.7	114	16.5	5.5	18.3	14	3.6	5.3	9.6
Ta	14	13	13	14	12	19	12	14	12	1	15	0.4	15	0.2	0.4	0.4	0.9
Y	29.9	25.3	27.8	27.5	23	26.1	25.7	29.5	17.2	13.8	25.8	16.6	31.1	20.3	10	38.2	14.4
Sr	461	530	586	533	563	288	562	542	401	324	493	160.5	504	88.8	13.1	160.5	322
Zr	214	189	204	200	178	213	191	209	180	169	255	146	197	102	302	152	158
Hf	6.8	6	6.3	6.2	5.5	6.7	6.1	6.7	5.8	5.3	7.5	4.6	6.3	3.9	9.3	4.8	4.8
La	36	65.9	61	61	64	71.9	64.5	108.5	37.8	34.4	53	6.2	74.8	7.8	75.1	15.4	29.3
Ce	80.7	117	111	110	112	127.5	112	161	74.3	66.3	102.5	12.7	153	16.8	157	31.1	58.5
Pr	9.63	12.2	11.7	11.6	11.25	12.75	11.2	16.05	8.15	6.98	11.2	1.62	14	2.11	17.2	3.99	6.72
Nd	37.7	43.8	42.6	41.7	39.2	42.9	40.3	60.2	30.3	25.3	42	7.2	80.3	8.9	53	16.1	23.6
Sm	7.69	7.82	7.8	7.81	6.8	7.25	7.38	9.68	5.6	4.37	7.78	1.85	9.09	2.3	7.18	4.12	4.42
Eu	1.56	1.7	1.64	1.6	1.48	1.2	1.56	1.75	1.16	1.1	1.62	0.82	1.73	0.46	0.18	0.92	1.21
Gd	6.91	7.06	6.92	7.02	5.99	6.42	6.45	8.64	4.69	3.72	6.68	1.92	7.85	2.41	5.98	4.54	4.01
Tb	1.08	1.05	1.05	1.07	0.86	0.92	0.98	1.19	0.67	0.55	1.02	0.4	1.21	0.5	0.57	0.86	0.55
Dy	5.79	5.27	5.47	5.57	4.42	4.87	5.04	5.86	3.37	2.79	5.17	2.64	6.2	3.31	2.23	5.88	2.84
Hb	1.11	0.95	1.01	1.01	0.82	0.89	0.95	1.1	0.62	0.51	0.95	0.6	1.0	0.7	0.39	1.31	0.53
Er	3.2	2.74	2.96	2.98	2.41	2.64	2.76	3.21	1.81	1.44	2.79	1.87	3.36	2.23	1.22	4.21	1.52
Lu	0.21	0.23	0.22	0.22	0.23	0.18	0.23	0.19	0.23	0.27	0.22	0.44	0.20	0.20	0.03	0.21	0.29
Eu*	0.21	0.23	0.22	0.22	0.23	0.18	0.23	0.19	0.23	0.27	0.22	0.44	0.20	0.20	0.03	0.21	0.29
Σ LREE	171.72	248.42	235.74	233.71	234.73	263.50	236.94	379.18	167.31	138.45	218.10	30.39	282.72	37.97	309.66	716.3	123.75
Σ HREE	19.86	17.30	17.63	17.87	14.73	15.92	16.41	20.19	11.39	9.28	16.83	7.87	19.95	9.35	10.42	17.01	9.74
Σ REE	191.58	265.72	253.37	251.58	249.46	279.42	253.35	399.37	178.70	147.73	234.93	38.26	302.67	47.32	320.08	88.64	133.49
Σ REE + Y	221.48	291.02	281.17	279.08	272.46	305.52	279.05	428.87	195.90	161.53	260.73	54.86	333.77	67.62	330.08	106.84	147.89
LREE/HREE	8.64	14.36	13.37	13.08	15.93	16.56	14.44	18.78	13.82	14.91	12.96	3.86	14.17	4.06	29.73	4.21	12.71
HREE/REE	0.10	0.07	0.07	0.07	0.06	0.06	0.06	0.05	0.07	0.06	0.07	0.21	0.07	0.20	0.03	0.19	0.07
ASI	0.83	0.82	0.98	0.87	0.89	0.99	0.90	0.89	0.91	0.96	0.83	1.11	0.85	1.06	1.04	0.95	1.00
La <sub>N</sub> /Y <sub>N</sub>	8.0	17.8	14.9	15.2	19.0	19.8	17.2	25.3	16.1	18.3	15.0	19	16.9	19	51.8	2.4	15.8

Both granite groups define a typical calc-alkaline trend on an AFM (proportion of total alkali (A) + FeO (F) + MgO (M)) diagram (Fig.3) though SiO<sub>2</sub> vs K<sub>2</sub>O diagram show the high K affinity for almost all samples. In A/CNK (mole Al<sub>2</sub>O<sub>3</sub>/(CaO + Na<sub>2</sub>O + K<sub>2</sub>O)) and A/NK (mole Al<sub>2</sub>O<sub>3</sub>/(Na<sub>2</sub>O + K<sub>2</sub>O)) classification, almost all rocks were plotted into metaluminous field except three granitic rocks from Masamba which were plotted in the transition between metaluminous and peraluminous field (Fig 4). This diagram also classified the granitic rocks into I-type granitic rocks which is further confirmed by SiO<sub>2</sub> and P<sub>2</sub>O<sub>5</sub> ratio diagram [14] (Fig.5). The overall mineralogy of the rocks which consists of biotite, hornblende, magnetite, apatite and zircon also strongly suggest metaluminous source of the rocks.

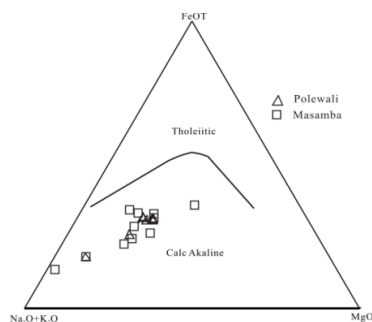


Fig. 3 AFM diagram of Polewali and Masamba granitic rocks

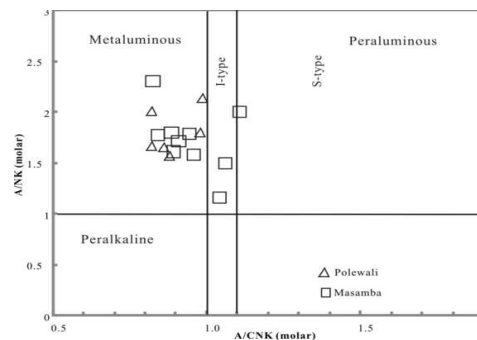


Fig. 4 A/NK-A/CNK diagram of Polewali and Masamba granitic rocks

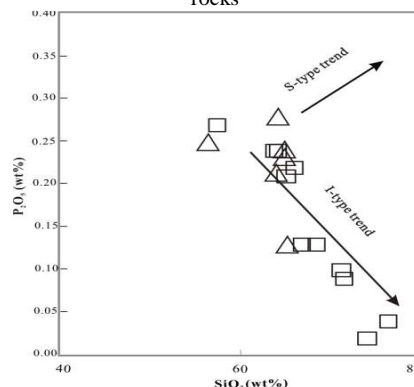


Fig. 5 P<sub>2</sub>O<sub>5</sub> vs SiO<sub>2</sub> diagram of Polewali and Masamba granitic rocks [14]. Note the I-type trend of most samples

Harker diagrams of major elements exhibit the whole rock major and trace elements variation (Fig. 6). The diagrams indicate that most of the major and trace elements show systematic variation with respect to the  $\text{SiO}_2$  contents. They clearly indicate a decreasing trend with increasing  $\text{SiO}_2$  except  $\text{K}_2\text{O}$  and  $\text{Na}_2\text{O}$  which is nearly constant and show an increasing trend, respectively. In line with the some major elements, some of incompatible elements particularly Nb and Zr also show decreasing trend with increasing  $\text{SiO}_2$  (Fig.7). In addition, Sr and Ba as well as Y content show similar negative trend whereas Rb is relatively constant.

The concentration of large ion lithophile elements (LILE) such as Rb, Ba, Th and U seems to be similar in both granitic groups. However, high field strength elements (HFSE) such as Nb, Zr and Y concentration in Polewali granitic show relatively higher concentrations. Trace element of Polewali and Masamba granitic rocks were normalized against primitive mantle (PM) [15] (Fig. 8 and 9). The Polewali granitic rocks show an extreme enrichment in LILE (Rb, Ba, Th and U) and depletion in HFSE, particularly Nb and Ta. Similar pattern is also displayed by Masamba granitic rocks which also show enrichment in LILE and depletion in HFSE, particularly Nb and Ta. Trace elements pattern of both granitic rocks also resemble the upper continental crust pattern [16]. Th/U ratio (more than 2.5) of the samples further suggests the continental crust affinity as proposed by [17] for the upper continental composition.

Chondrite-normalised are earth element (REE) pattern of Polewali granitic samples show enrichment in LREE (light rare earth element) with  $\text{La}_N/\text{Yb}_N = 15$  and a slight negative Eu anomaly ( $\text{Eu}_N/\sqrt{[(\text{Sm}_N)(\text{Gd}_N)]}(\text{Eu}^* = 0.21)$ ) with relatively flat HREE (heavy rare earth element) pattern (Fig. 9a,b). Chondrite-normalised REE pattern of Masamba granitic samples show a quite similar pattern to those from Polewali with some variation in Eu content. The enrichment of LREE was shown by the high  $\text{La}_N/\text{Yb}_N$  ratio = 16 with relatively flat HREE pattern. Negative Eu anomaly was reflected by value of  $\text{Eu}^*$  (0.22) from most samples with two samples (MRF2 and MST3B) show a slightly depleted and positive Eu anomaly, respectively. Both of groups also resemble the upper continental composition of [17].  $\Sigma$  REE in Polewali granitic rocks range from 191 to 279 ppm with an average of 249 ppm and those in Masamba granitic rocks are lower with an average of 194 ppm.

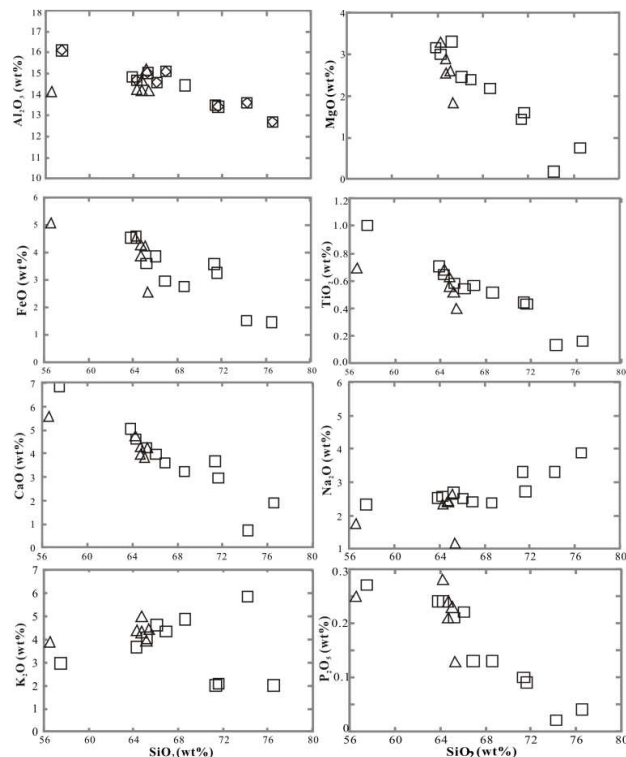


Fig. 6 Harker diagrams of major elements against  $\text{SiO}_2$  of Polewali and Masamba granitic rocks

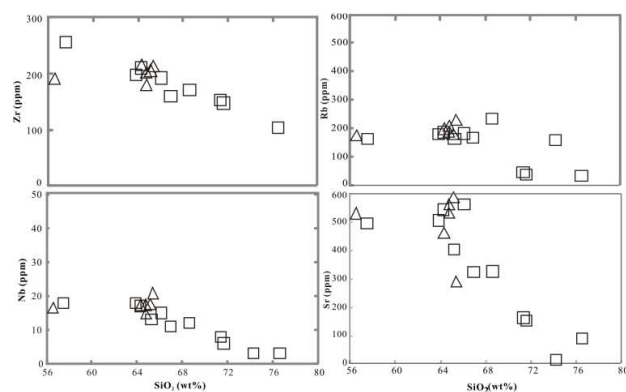
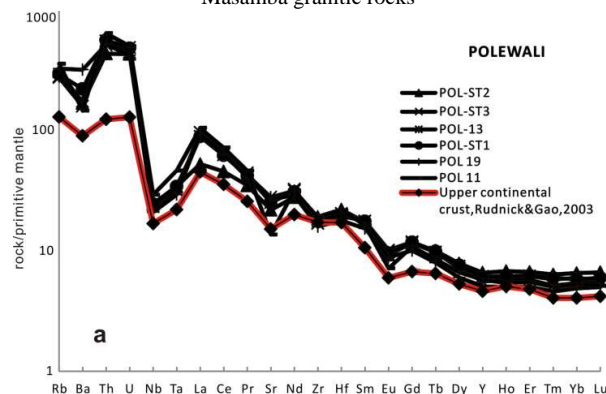


Fig. 7 Harker diagram of trace elements against  $\text{SiO}_2$  of Polewali and Masamba granitic rocks



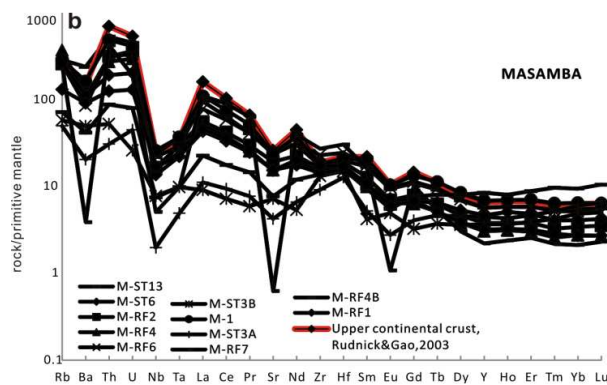


Fig. 8 Primitive mantle normalized trace element patterns of granitic rocks in Polewali (a) and Masamba (b). Note the similarity with upper continental crust trend from [16]

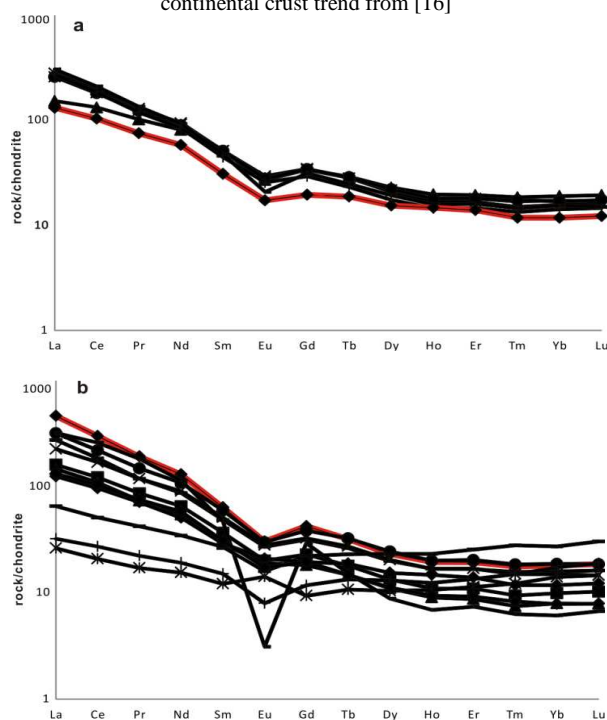


Fig. 9 Chondrite normalized rare earth elements patterns of granitic rocks from Polewali (a) and Masamba (b). Symbol as in Fig.8

## VI. DISCUSSION

### A. Fractional Crystallization

Compositional trend of the studied granitic rocks from both areas is relatively similar to each other. Fractional crystallization during the magmatism was recognized by the Harker diagram pattern since chemical composition of trace and rare earth elements of igneous rocks are mainly controlled by mineral/melt partition coefficients. The negative correlations between  $\text{Al}_2\text{O}_3$ ,  $\text{CaO}$ ,  $\text{P}_2\text{O}_5$ ,  $\text{MgO}$ ,  $\text{FeO}$ ,  $\text{MnO}$ ,  $\text{TiO}_2$  and  $\text{SiO}_2$  suggest that the granitic rocks are likely the result of fractional crystallization during magmatic evolution. The fractional crystallization is also confirmed by the Sr depletion and Eu negative anomaly (Fig 8 & 9) which indicate continuous plagioclase fractionation during differentiation. The decrease in  $\text{P}_2\text{O}_5$ ,  $\text{MgO}$  and  $\text{FeO}$  during magmatic

evolution indicates separation of apatite and mafic mineral (such as biotite) during crystallization. Early fractionations of apatite and ilmenite were evidenced by the systematic decreasing trend of  $\text{P}_2\text{O}_5$  and  $\text{TiO}_2$  along with  $\text{FeO}$  with increasing  $\text{SiO}_2$ , respectively. The I-type and calc-alkaline granitic rocks were characterized by the fractionation of hornblende [14], [18], [19]. The hornblende fractionation also occurs in Polewali and Masamba granitic rocks which was shown by the gradual decrease of Y contents with increasing  $\text{SiO}_2$ . Pronounced negative correlation between  $\text{SiO}_2$  and Nb, Zr, Sr and Rb further demonstrate that fractional crystallization occurred during the formation of the granitic rocks.

### B. Possible Sources Material

Possible sources material of igneous rocks can be interpreted using trace and rare earth elements patterns coupled with some major elements discriminations. Primitive mantle normalized trace element patterns have shown that both of groups show the upper continental crust affinity. This is also supported by chondrite normalized rare earth element patterns which is comparable with those of upper continental crust composition. The enrichment of LREE and negative Eu anomaly suggesting that melts were generated from source materials with abundant plagioclase. The Polewali and Masamba granitic rocks are characterized by the high-K, calc-alkaline affinity, Ba, Sr and Nb negative trends and enrichment of Rb, K, and La which are compatible to those of typical crustal melt [20]. Therefore, the most plausible sources would have been dioritic or granodioritic rocks in composition that might be widely distributed in the upper continental crust. The absence of S-type granitic rock within these areas indicates that sedimentary rock is not dominated in the source area. Th/U ratio (more than 2.5) of the samples suggests the continental crust affinity as proposed by [17] for the upper continental composition. The scarcity of mafic rock, S-type granitic affinity, negative Sr and Nb anomaly as well as negative Eu anomaly further support a crustal source for Polewali and Masamba granitic rocks. From this point of view, it is likely that these two granitic groups have close relationship of sources composition within a suite and were produced from partial melting of upper continental crust.

### C. Geodynamic Setting

Petrographic analysis coupled with geochemistry, particularly trace and rare earth elements analysis, can be used to determine the geodynamic setting of the granitic rocks. The enrichment in LILE and depletion in HFSE, particularly Nb and Ta of most samples confirms the arc-related origin and strongly suggests that all the granitic rocks are product of subduction [21], [22]. Most of the samples were plotted in volcanic arc granitic field in Rbvs (Y+Nb) diagram, Y vsNb diagram and Ybvs Ta diagram from [23] (Fig. 10a, b and c). The arc-related sources of the granitic rocks were also shown by Zr and Y diagram (Fig. 10d). The Polewali and Masamba granitic rock consists mainly of granodiorite and granite with subordinate monzodiorite and diorite. Metaluminous

composition, strong mineralogical and geochemical characters indicate that these granitic rocks groups have affinity with I-type granite. In this context, a west dipping subduction zone between the micro continent derived from Australia and Sundaland could have accounted for arc volcanism within this area. This scenario is relevant with the detachment of blocks of the microcontinent derived from Australia in Tertiary along Sorong Fault in the western of Sulawesi Island as proposed by [5].

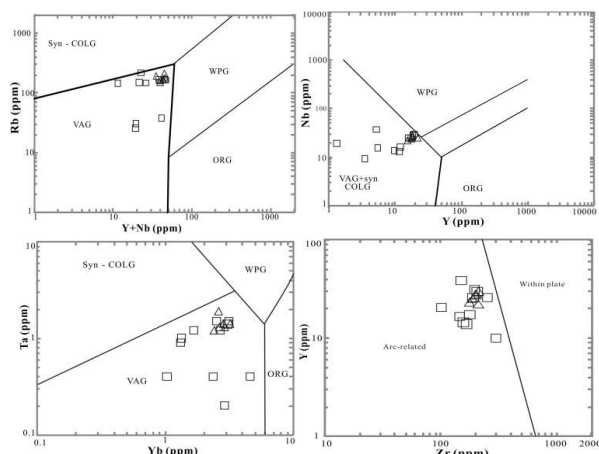


Fig. 10 Discrimination diagrams of Rbvs(Y+Nb), Nbvs Y, Yb+Ta, Zr+Y of Polewali and Masamba granitic rocks. Note the Volcanic arc granitic affinity of most of the samples

## VII. CONCLUSION

The granitic rocks from Polewali and Masamba areas are dominated by granodiorite and granite in composition. They have I-type granitic characters, strong metaluminous affinity and belong to calc-alkaline groups. Fractional crystallization was pronounced during the formation of the granitic rocks as shown by negative correlation between  $\text{SiO}_2$  and some major and trace elements. The geochemical characters indicate that the sources of these granitic rocks would have upper continental crust affinity which probably dioritic or granodioritic rocks in composition. Similar pattern of trace and rare earth elements of granitic rocks from both areas reflects the possibility of similar magma sources and tectonic setting. The geochemical characteristics explained the arc related subduction environment which later give an evidence of continent-continent collision between Australia-derived microcontinent and Sundaland to form continental arc environment.

## ACKNOWLEDGMENT

We wish to thank MEXT scholarship program to the first author. GCOE Program, Kyushu University provided laboratory and field support for this study.

## REFERENCES

- [1] Priadi, B., Polvé, M., Maury, R.C., Bellon, H., Soeria-Atmadja, R., Joron, J.L., and Cotten, J. "Tertiary and Quaternary magmatism in Central Sulawesi: chronological and petrological constraints". *Journal of Southeast Asian Earth Sci.*, v. 9, pp. 81–93, 1994
- [2] Polvé, M., Maury, R. C., Bellon, H., Rangin, C., Priadi, B., Yuwono, S., Joron, J. L. & Soeria-Atmadja, R. "Magmatic evolution of Sulawesi: constraints on the Cenozoic geodynamic history of the Sundaland active margin". *Tectonophysics*, v. 272, 69–92, 1997
- [3] Elburg, M. & Foden, J. "Geochemical response to varying tectonic setting; An example from Southern Sulawesi (Indonesia)". *Geochimica et Cosmochimica Acta*, v. 63(7/8), 1155–1172, 1999.
- [4] Yuwono, Y. S., Maury, R. C., Soeria-Atmadja, R. & Bellon, H. "Tertiary and Quaternary geodynamic evolution of South Sulawesi: constraints from the study of volcanic units". *Geologi Indonesia*, v. 13(1), 32–48, 1998.
- [5] Bergman, S. C., Coffield, D. Q., Talbot, J. P. & Garrard, R. A. "Tertiary tectonic and magmatic evolution of western Sulawesi and the Makassar Strait, Indonesia: evidence for a Miocene continent-continent collision". In: *Tectonic evolution of Southeast Asia* (eds Hall, R. & Blundell, D. J.), Geology Society of London. Special Publication v.106, pp. 391–429, 1996
- [6] Djuri., Sudjarmiko. "Geology map of the Majene and western part of the Palopoquarangles. 1 : 250.000 in scale". Geology Research and Development Centre. Bandung, 1974.
- [7] Sukanto, R.. "Geological map of Indonesia, Ujung Pandang sheet - scale 1:1,000,000". Geological Survey of Indonesia, 1975.
- [8] Djuri., Sudjarmiko, Bachri, S., Sukido. "Geology map of the Majene and western part of the Palopoquarangles. 1 : 250.000 in scale". Geology Research and Development Centre. Bandung, 1988.
- [9] Simanjuntak, T.O., Rusmana, E., Surono, Supandjono, J.B. "Geology map of MaliliQaudrangle, Sulawesi. 1: 250.000 in scale". Geology Research and Development Centre, Bandung, 1991.
- [10] Hall, R. 2002. "Cenozoic geological and plate tectonic of SE Asia and the SW Pacific: Computer-based reconstructions, model and animations". *Journal of Asia Earth Sciences*, v. 20, 353–431, 2002
- [11] Kadarusman, A., Miyashita, S., Maruyama, S., Parkinson, C. D. & Ishikawa, A. "Petrology, geochemistry and plaeogeographic reconstruction of the East Sulawesi Ophiolite, Indonesia". *Tectonophysics*, v. 392, 55–83, 2004
- [12] Maulana, A., "Petrology, Geochemistry and Metamorphic Evolution of South Sulawesi Basement Rock Complexes, Indonesia". M.Phil. Thesis, The Australian National University, Canberra. p. 189. 2009.
- [13] Le Bas, M. J., Le Maitre, M. W., Streckeisen, A. & Zanettin, B. A "Chemical Classification of Volcanic Rocks based on the Total Alkali-Silica Diagram". *Journal of Petrology*, v. 27, 745–750, 1986.
- [14] White, Allan J.R., and Chappell, Bruce W. "Ultrametamorphism and granulite genesis". *Tectonophysics*, v. 43, p. 7–22, 1977.
- [15] Sun, S. S. & McDonough, W. F. "Chemical and isotopic systematics of oceanic basalts: implications for mantle composition and processes". In: *Magmatism in Ocean Basins* (eds Saunders, A. D. & Norry, M. J.), Geology Society of London Special Publication, v. 89, pp. 313–435, 1989.
- [16] Rudnick, R.L. and Gao, S. "The Composition of the Continental Crust", pp. 1–64. In *The Crust* (ed. R.L. Rudnick), Treatise on Geochemistry (eds. H.D. Holland and K.K. Turekian), Elsevier-Pergamon, Oxford, v. 3, 2003.
- [17] Taylor, S. R. & McLennan, S. M. "The Continental Crust: its Composition and Evolution". Blackwell Scientific Publications, 1985
- [18] Hine, R., Williams, I.S., Chappell, B.W. and White, A.J.R. "Contrasts between I- and S-type granitoids of the Kosciusko batholith". *Journal of the Geological Society of Australia*, v. 25, 219–234, 1978
- [19] Lee, I.J. "Trace and rare element geochemistry of granitic rocks, southern part of Kyongsang Basin, South Korea". *Geoscience Journal*, v. 1(4), 167–178, 1997
- [20] Chappell, B.W., White, A.J.R. "I- and S-type granites in the Lachlan Fold Belt". *Transactions of the Royal Society of Edinburgh. Earth Sciences*, v. 83, 1–26, 1992
- [21] Ryerson, F.J. and Watson, E.B. "Rutile saturation in magmas: implications for Ti-Nb-Ta depletion in island-arc basalts". *Earth and Planetary Science Letters*, v. 86, 225–239, 1987
- [22] McCulloch, M.T. and Gamble, J.A. "Geochemical and geodynamical constraints on subduction zone magmatism". *Earth and Planetary Science Letters*, v. 102, 358–374, 1991
- [23] Pearce, J.A., Harris, N.B.W. and Tindle, A.G. "Trace element discrimination diagrams for the tectonic interpretation of granitic rocks". *Journal of Petrology*, v. 25, 956–98, 1984